


[Register](#) [Login](#)
[EN ESPAÑOL](#)
[MLB.COM](#)
[News](#) [Audio & Video](#) [Scoreboard](#) [Schedule](#) [Roster](#) [Stats](#) [Community](#) [Fans](#) [Progressive Field](#) [Tickets](#) [Shop](#) [Auction](#) [MLB](#)

Ballpark

[Ballpark Information](#)
[Progressive Field Seating & Pricing](#)
[A - Z Guide](#)
[Driving Directions](#)
[Gate Times](#)
[Virtual Tour](#)
[Scoreboard](#)
[Scoreboard Messages](#)
[Progressive Field History](#)
[Ground Rules](#)
[Progressive Field Security](#)
[Rainout/Rescheduled Games](#)
[Our Tribe is Green](#)
[Fridays At The Field](#)
[Batting Practice XTRA](#)

[Heritage Park](#)

[Premium Seating](#)

[Hosted Events & Catering](#)

[Dining & Concessions](#)



Indians tickets through

StubHub!
 Where Fans Buy & Sell Tickets

Getting to Progressive Field

Progressive Field is a short walk from most of Cleveland's downtown garages and surface parking lots, and it is estimated that more than **30,000** parking spaces are available for most Ballpark events.

With an average of 2.5 persons per car, this means that the available spaces within a 15-minute walk are more than enough to accommodate all the fans attending simultaneous sellout events at Progressive Field and Quicken Loans Arena.

In order to avoid getting stuck in traffic created by vehicles and pedestrians near Progressive Field, choose an access route which avoids streets bordering the Ballpark (Ontario, East 9th, Carnegie, Huron and Prospect), find a parking garage or surface lot a few blocks away, and walk.



The Regional Transit Authority also offers convenient, affordable service to Progressive Field. The Rapid Transit provides direct service to Tower City, only a short 10 minute walk from Progressive Field through RTA's Walkway to Gateway. For more information, visit RTA's website at www.rideRTA.com.

From the East

Take I-90/Rt. 2 west; follow signs to Downtown, remain on Rt. 2 as I-90 curves away to left; exit at E. 9th St.; left on E. 9th south to area parking.

East Alternates:

Continue on Rt. 2 past E. 9th Street; exit at W. 3rd Street; left on W. 3rd to area parking.
 Stay on 1-90 to Prospect Avenue west; right on Prospect west to area parking.

From the West

Take I-90/Rt. 2 East or west Shoreway from Lakewood; continue across Main Ave. bridge; exit right on W. 6th St. to area parking.

From the South

Take I-77 north; take E. 9th St. exit; follow signs to either E. 9th St. north or Ontario St. north to area parking.

South Alternate:

Take the E 22nd. Street/E. 14th Street Exit and stay on E. 22nd, E. 18th Street or E. 14th North to area parking.

From the Southwest

Take I-71 north to Inner Belt merge; continue on Inner Belt (I-90) to either Ontario St. or E. 9th St.; exit right onto Ontario north or E. 9th north to Ballpark area parking.

The Cleveland Indians are scheduled to host Kansas City on May 19 and 20 and Cincinnati on May 21, 22 & 23.

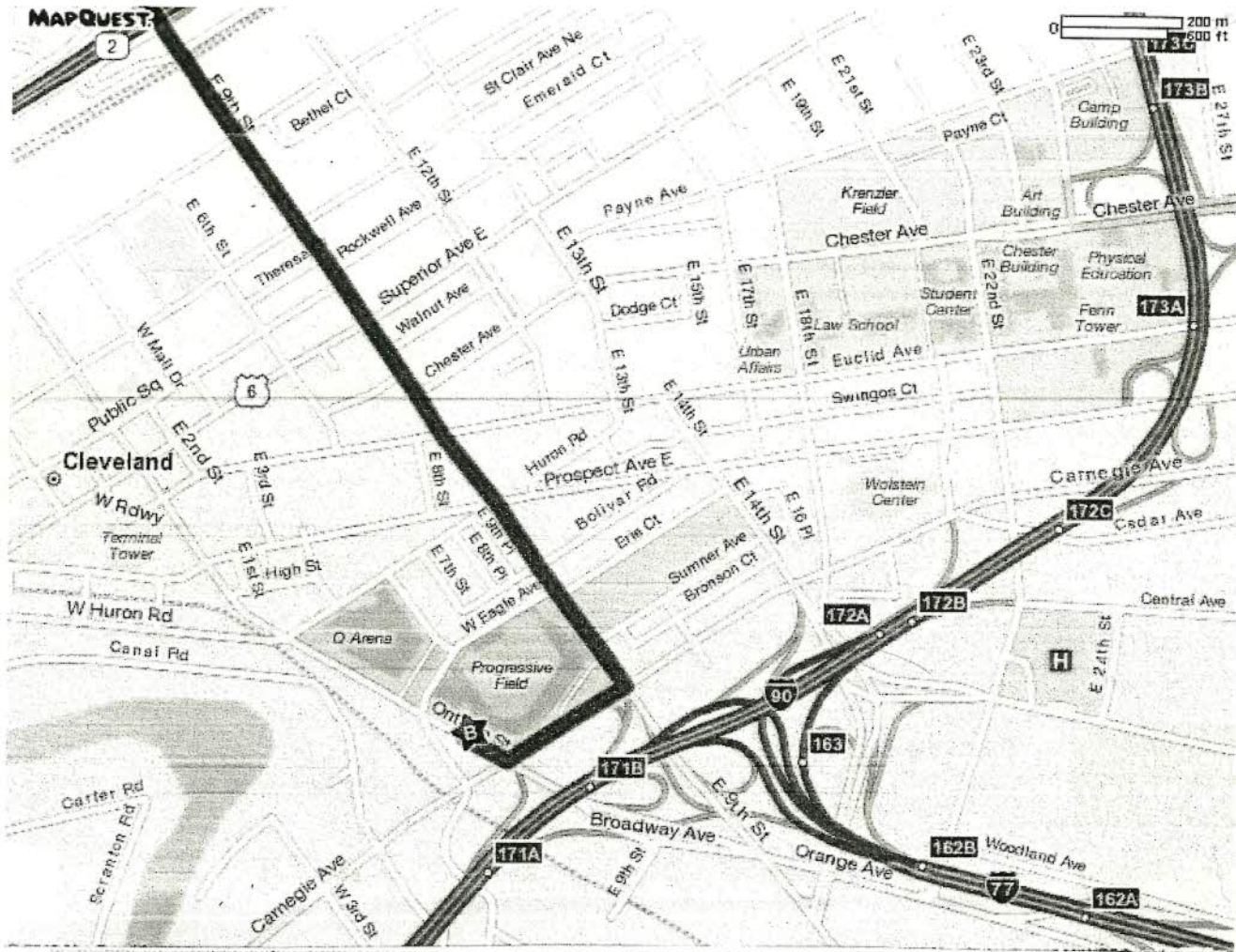
A Starting Location**Lakeland Community College**













7700 Clocktower Dr
 Kirtland, OH 44094
 Website | (440) 525-7000

B Ending Location**Progressive Field**

2401 Ontario St
 Cleveland, OH 44115
 Website | (216) 420-4200 | [More »](#)

Total Travel Estimate: **30 minutes** / **22.81 miles** Fuel Cost: [Calculate](#)



- 

 3. Turn **RIGHT** onto **OH-306**. 0.4 mi
- 

 4. Merge onto **I-90 W** via the ramp on the **LEFT** toward **CLEVELAND**. 19.3 mi
- 

 5. Keep **RIGHT** to take **OH-2 W** via **EXIT 174B** toward **DOWNTOWN CLEVELAND**. 1.2 mi
- 
 6. Take the **E 9TH ST** exit. 0.2 mi
- 
 7. Turn **LEFT** onto **E 9TH ST/ROCK & ROLL BLVD**. 1.0 mi
- 
 8. Turn **RIGHT** onto **CARNEGIE AVE**. 0.2 mi
- 

 9. Turn **RIGHT** onto **ONTARIO ST/US-422/OH-14/OH-8/OH-87**. 0.1 mi
- 
 10. **2401 ONTARIO ST** is on the **RIGHT**.